






General Plan of the CITY OF MONTEREY

MAP 1 SHOWING PLANNING AREA

CREATED BY THE
CITY OF MONTEREY
MARCH 2004

LEGEND

-  City Boundary
-  General Plan Study Area
-  Ocean / Lake
-  Edge-of-Pavement
-  Parcel

0 0.25 0.5 1 Scale in Miles
0 0.25 0.5 1 Scale in Kilometers

